



INFORMATIVE RESOURCES

We live in a rural area with no local live Radio/TV/Emergency Warning Systems. Awareness requires various tools. Below are some apps and websites to monitor as well as links to some informative videos.



****To access some monitoring and communication sites may require that you subscribe to the service through your device App Store.**

COMMUNICATION AND MONITORING APPS


➤  **Emergency Notification**

Register today! This is the only emergency notification in Plumas County. Register on-line + download app-Add Code Red Emergency Notification # to your favorites to get the alarm anytime. Read about requirements if your phone rings to music before you answer.

<http://www.countyofplumas.com/2163/CodeRed-Emergency-Alert-System>

➤  **FEMA** -  by Federal Emergency Management Agency (FEMA).


<https://apps.apple.com/us/app/fema/id474807486>

- **Cal Fire** -  Ready for Wildfire app. Messages on active Cal Fire incidents.

[Ready for Wildfire App](#)

- **Weather - The Weather Channel**  by The Weather Channel Interactive. Live radar maps, personal weather alerts and accurate storm trackers.

<https://apps.apple.com/us/app/weather-the-weather-channel/id295646461>

- **AIR MATTERS** -  by Air Matters Network Pty Ltd Global Air Quality.

Realtime broadcasting air quality information for your current location or chosen cities. Provides pollution & pollen alerts and lightning strikes in your area.

<https://apps.apple.com/us/app/air-matters/id477700080>

- **FIRES** -  Wildfire Maps and Info by Ryan Strouse

Wildfire Maps and Information. Comprehensive wildfire information resource and navigation app. Provides maps, photos, and information about wildfires from several sources, InciWeb, CAL FIRE, NIFC, US Forest Service. Will download incidents when the app is in the background from the source you select.

<https://apps.apple.com/us/app/fires-wildfire-maps-and-info/id1143862825>

WEBSITES

- **CALFIRE** - Fire map and updates on incidents in California.

<http://www.fire.ca.gov>

- **ALERTWILDFIRE** - A network of mountaintop cameras provides real time monitoring over large swaths of land. The system features high- definition pan-tilt-zoom cameras that rotate 360 degrees, use near-infrared technology that can provide firefighters round the clock information about fires and what resources may need to be sent or used.

<http://www.alertwildfire.org/tahoe/index.html?camera=Axis-Beckworth&v=81e002f>

- **PG&E** - Site for weather map, data points are weather stations, shows camera views, humidity, precipitation, temperature, wind gusts, wind speeds.

https://pgewam.lovelytics.info/pge_weather_app/

- **NFPA** - National Fire Protection Association-Public Education Website. Great source for multiple fire related topics and videos.

[NFPA - Firewise USA®](#)

- **Plumas National Forestry** - Some redundant information but still specific to our area.

<https://www.fs.usda.gov/main/plumas/home>

- **AirNow** - Current and forecast air quality maps and data for more than 500 cities across the U.S. Current fire conditions including fire locations, smoke plumes, and air quality data from permanent and temporary air quality monitor. You can turn off the layers you do not need.

<https://www.airnow.gov/fires/>

SOCIAL MEDIA

Facebook - Join and Follow

- US Forest Service – Plumas National Forest
- Plumas County Sheriff's Office
- Plumas County Hazard Watch
- CHP – Quincy CHP
- CHP – Truckee
- Gold Mountain Firewise Facebook Page